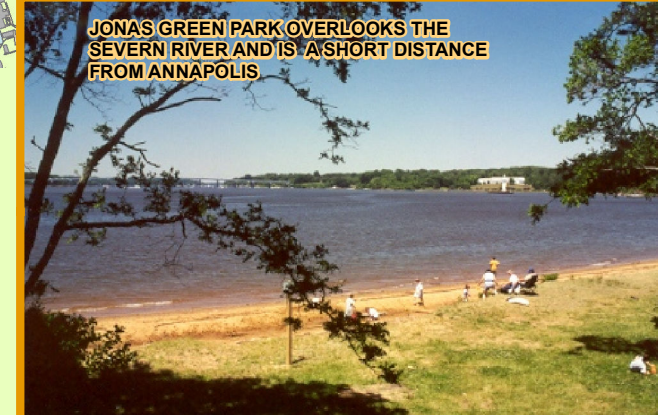
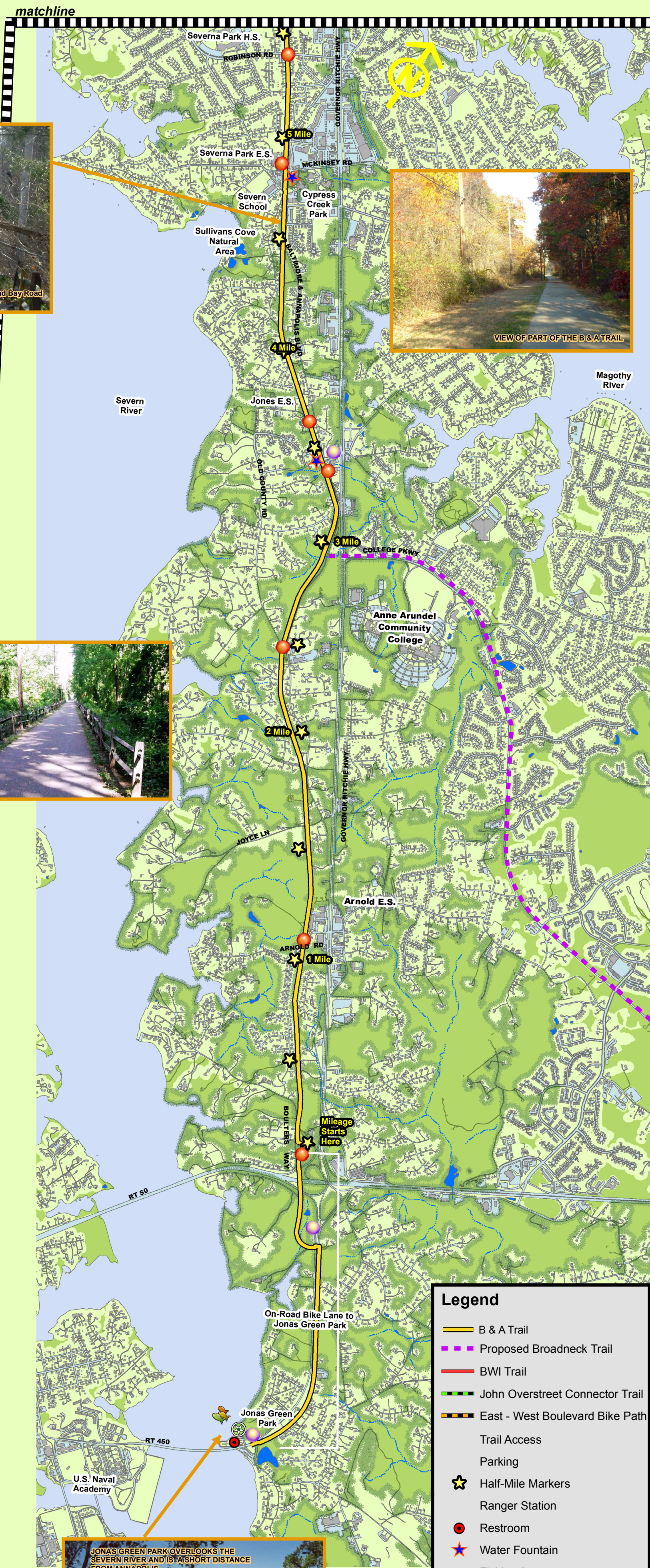
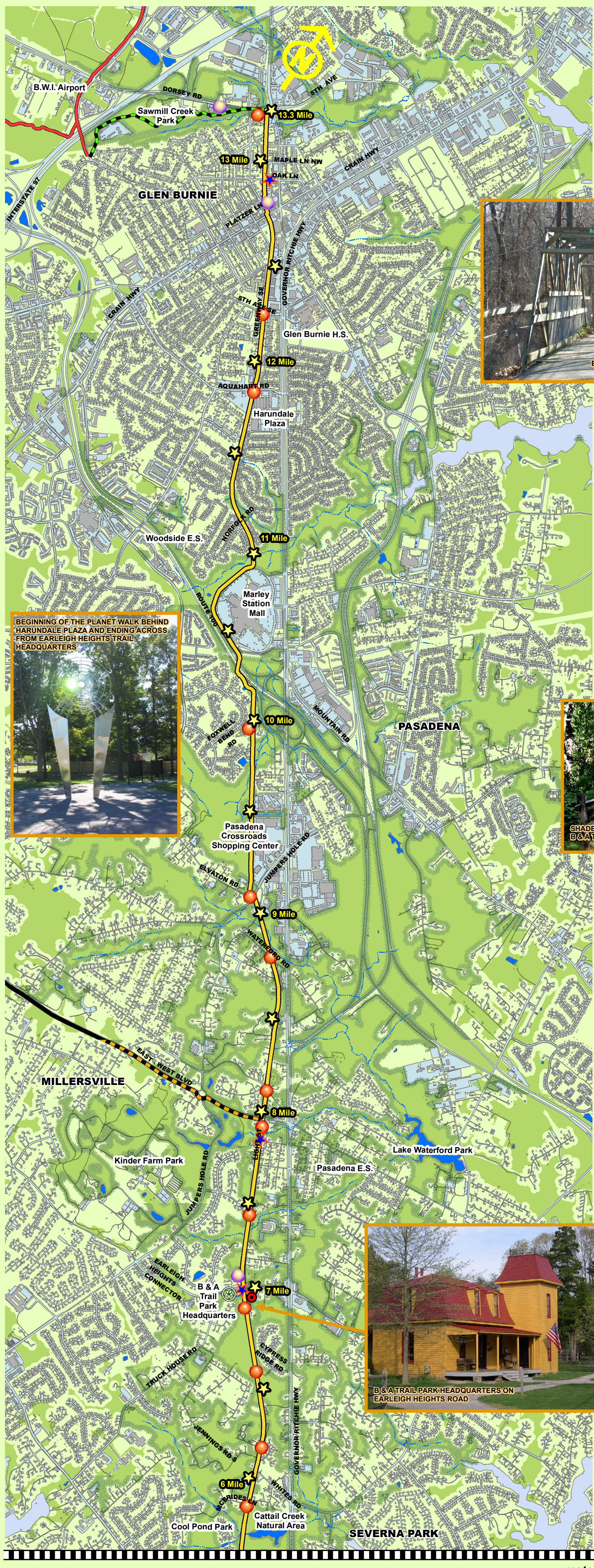


# B & A TRAIL



Legend	
	B & A Trail
	Proposed Broadneck Trail
	BWI Trail
	John Overstreet Connector Trail
	East - West Boulevard Bike Path
	Trail Access
	Parking
	Half-Mile Markers
	Ranger Station
	Restroom
	Water Fountain
	Fishing Area
	Streams / Drainage Swales
	Ponds / Stormwater Areas
	Woods
	Roadway / Parking
	Building

**Paper Map Disclaimer:**  
By acceptance of this map material, you agree as follows:  
This map material (the "material") is made available by Anne Arundel County, Maryland (the "County") as a public service. The material is for reference purposes only, and the County makes no representations, warranties, or guarantees of the accuracy of the material. THE COUNTY MAKES NO AND DISCLAIMS ALL EXPRESS AND IMPLIED WARRANTIES RELATING TO THE MATERIAL INCLUDING WARRANTIES OF MERCHANTABILITY, INTEGRATION, TITLE, AND FITNESS FOR A PARTICULAR PURPOSE. You release the County, its agents, servants, and employees, from any and all liability related to the material or any of it, including its accuracy, availability, use, and misuse. In no event shall the County be liable for any direct, indirect, incidental, consequential, or other damages, including savings, profits, fees, costs, loss of data, or business interruption, related in any way to the material or any of it, including its accuracy, availability, use, and misuse. The material is in the public domain and may be copied without permission. Citation to the source is requested. Any errors or omissions in the material should be reported to the Anne Arundel County Office of Information Technology Geographic Information Services Group.

AS OF DECEMBER 2011  
PREPARED BY: BILLY GORSKI,  
AG PLANNER/ GIS CUSTODIAN

